



Porsche Club of America
It's not just the cars, it's the people.



Los Angeles Region



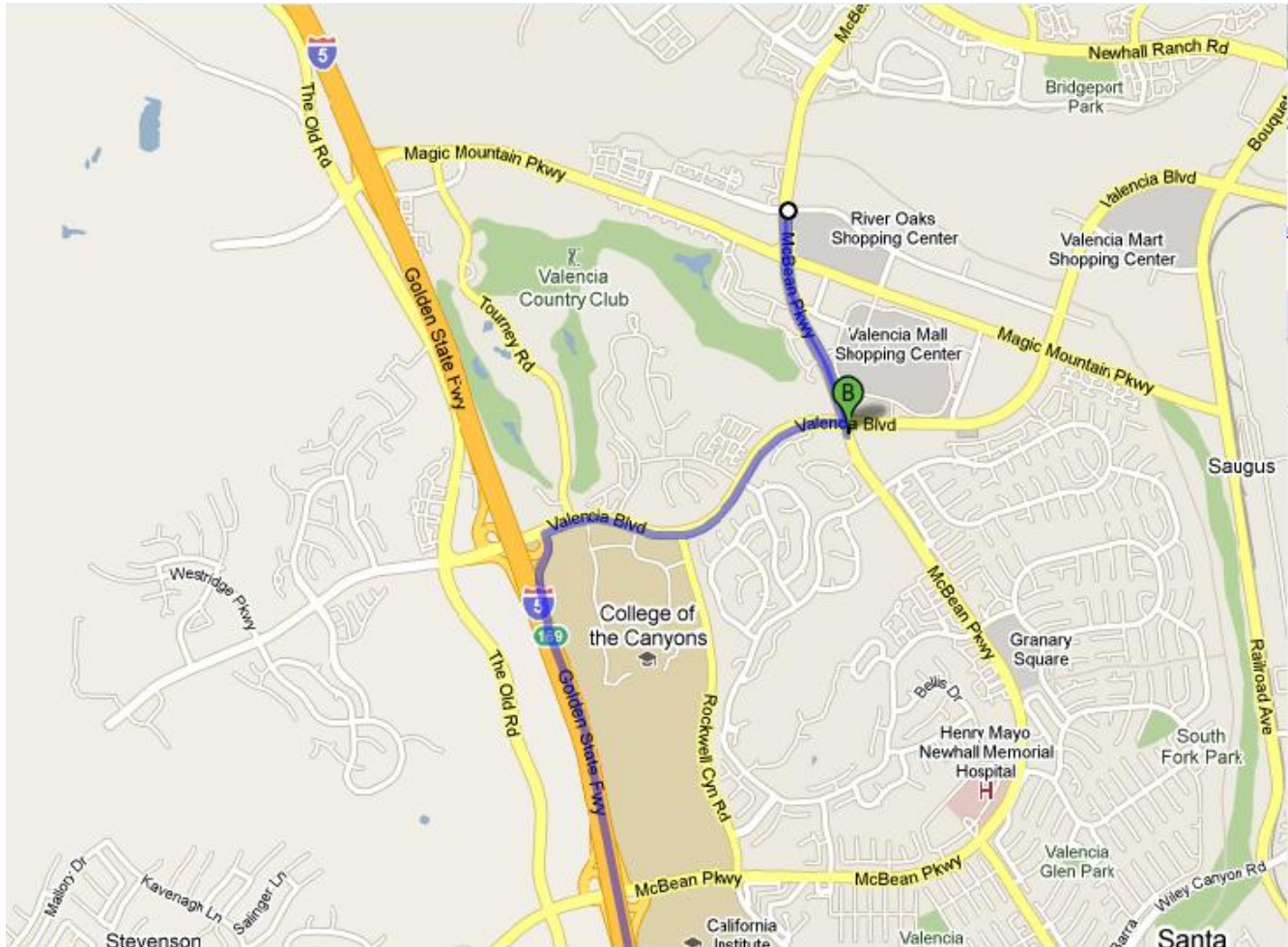
Fun Run & Lunch

Saturday March 20, 2010

Meet at “The Promenade” in Valencia – 9:00 A.M. – 9:45 A.M.

Directions:

Take I5 North to Valencia Blvd. (Approximately 30 – 40 minutes from the 10/405 interchange)
Off at Valencia Blvd. and go right at the end of the off ramp onto Valencia Blvd.
Stay on Valencia Blvd. (Approximately 1 mile) to McBean Pkwy. Turn left onto McBean Pkwy.
Take McBean Pkwy to Creekside Rd.
Turn left on Creekside Rd. into “The Promenade” shopping center.
Go until you see Pavilions and turn right.
We will meet in the parking lot between the Pavilions and the McDonalds



Leave for Fillmore at 9:45 – 10:15 A.M.

Leaving the meeting area:

Follow lead car South past the Pavilions to Magic Mountain Pkwy.

We will be crossing Creekside Rd. in the shopping center at the stop sign.

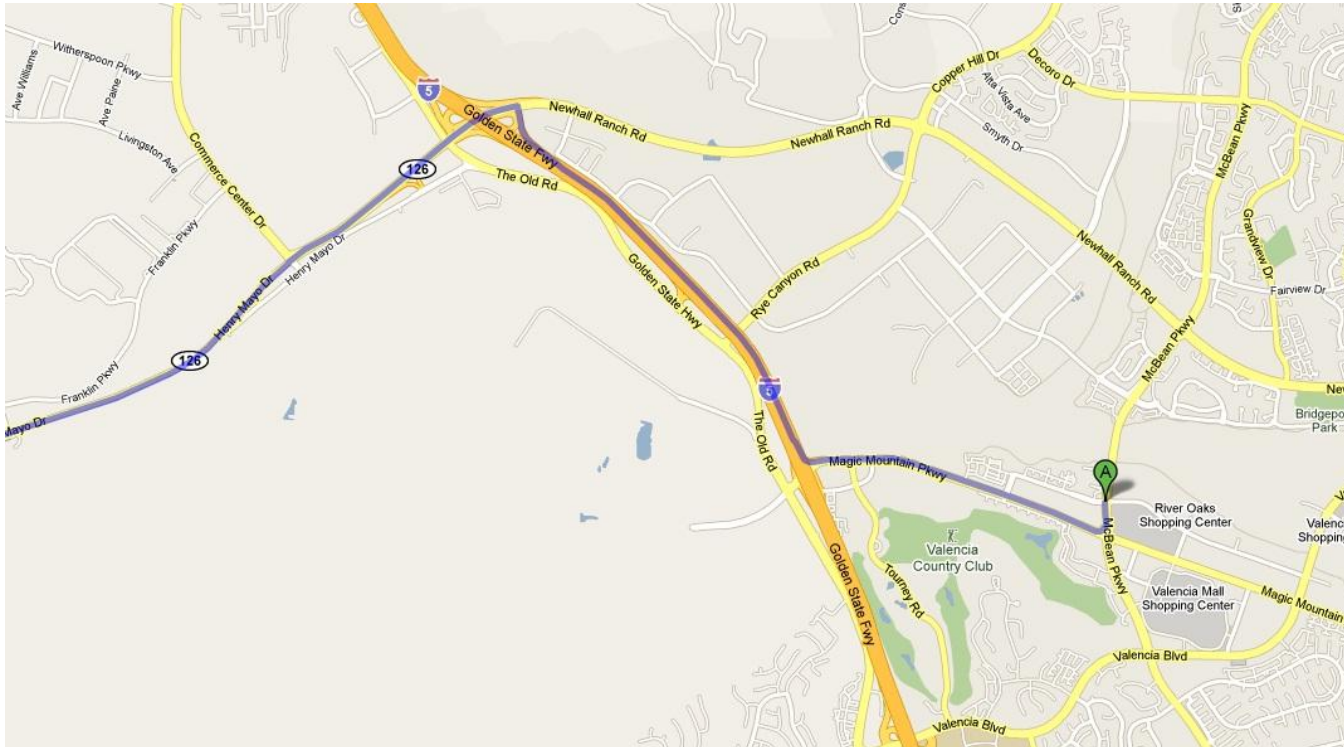
Right turn at Magic Mountain Pkwy. to I5 North. (Approximately 1 mile)

(We will regroup on Magic Mountain Pkwy.)

Right turn onto I5 North ramp to 126 West (Ventura/Newhall Rd.) (1.5 miles)

Left onto 126 West

Continued on next page.



continued:

Follow 126 West to Torrey Rd.

Left on Torrey Rd. (Torrey Rd. will turn right – Howe Rd.)

At next intersection go left to stay on Torrey Rd.

Stay on Torrey Rd. to Guiberson Rd. (1 mile)

Right turn on Guiberson Rd. to CA-23/Chambersburg Rd. (8 miles)

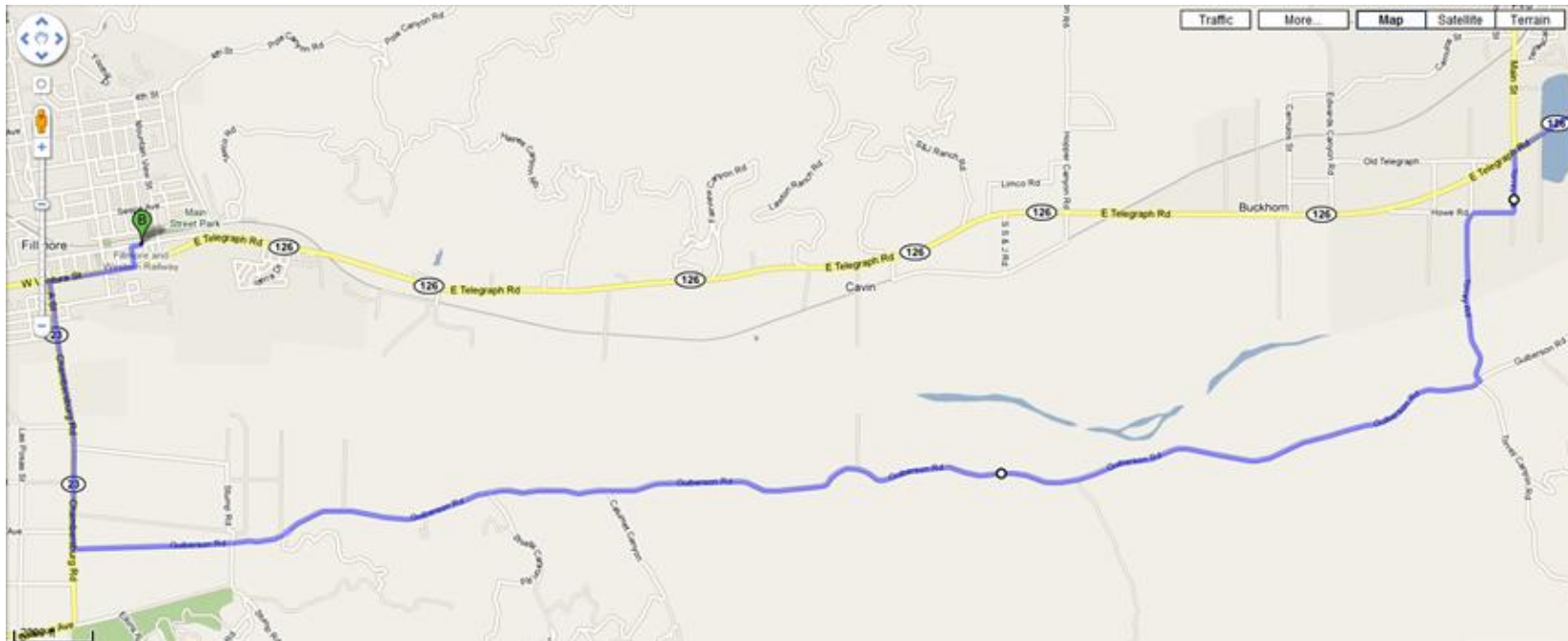
Right turn on Chambersburg Rd. (There is no sign, but Guiberson Rd. ends here) to Ventura St.

Right turn on Ventura St. 2 blocks to Central Ave.

Left on Central Ave. to Main St. (Just past the railroad tracks)

Right on Main St. to Central Park parking area. You will be directed where to park.

This will take 30 – 40 minutes, which should get us there and parked by 11:00 A.M.



Easy return to L.A. via CA-23 South to the Ventura Fwy. (Approximately 45 – 50 minutes)